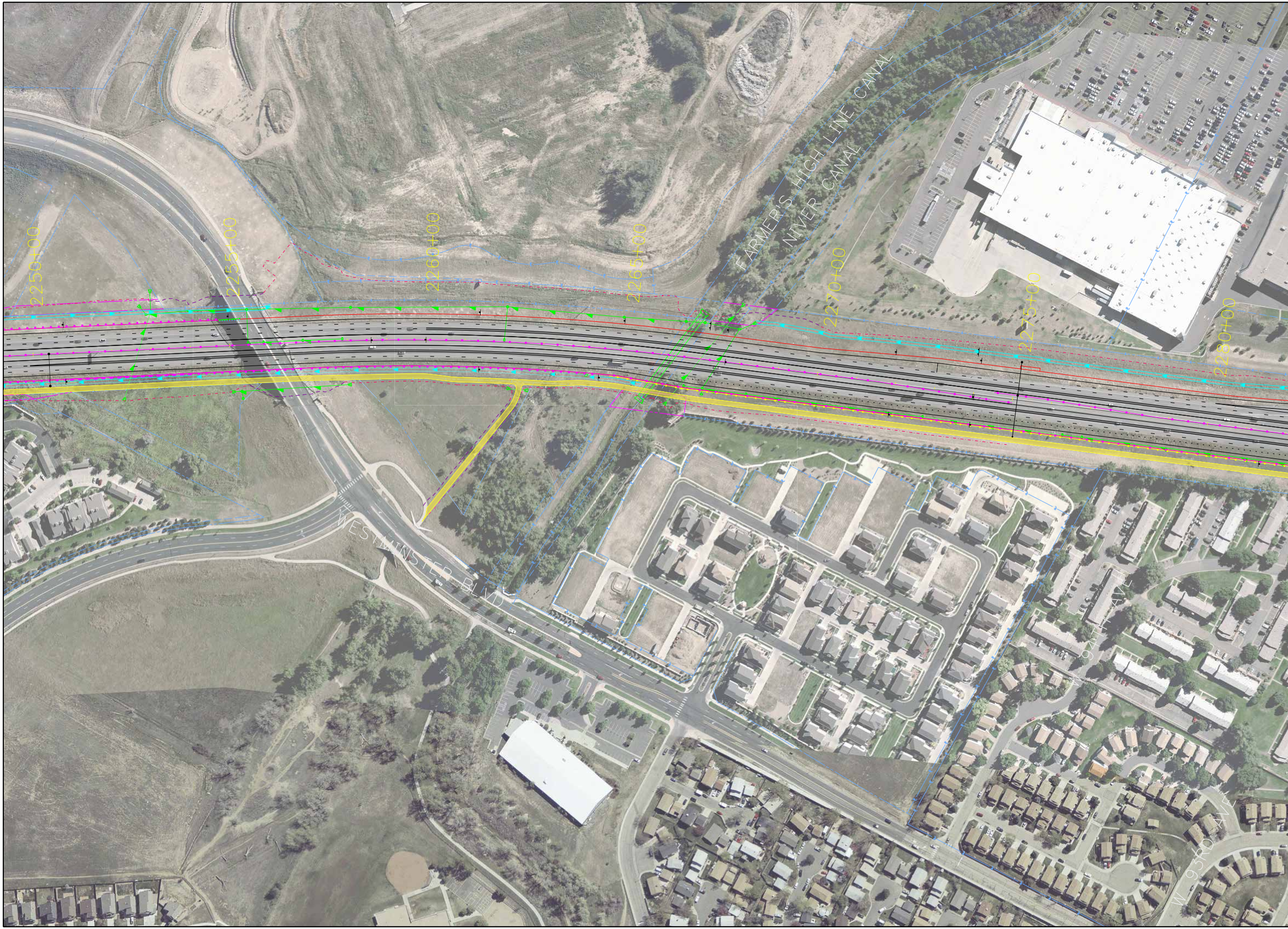
2250+00
2255+00
2260+00
2265+00
FARMER'S HIGH LINE CANAL
NIVER CANAL
2270+00
2275+00
2280+00
WESTMINSTER BLVD
W 94TH AVE
W 93RD AVE

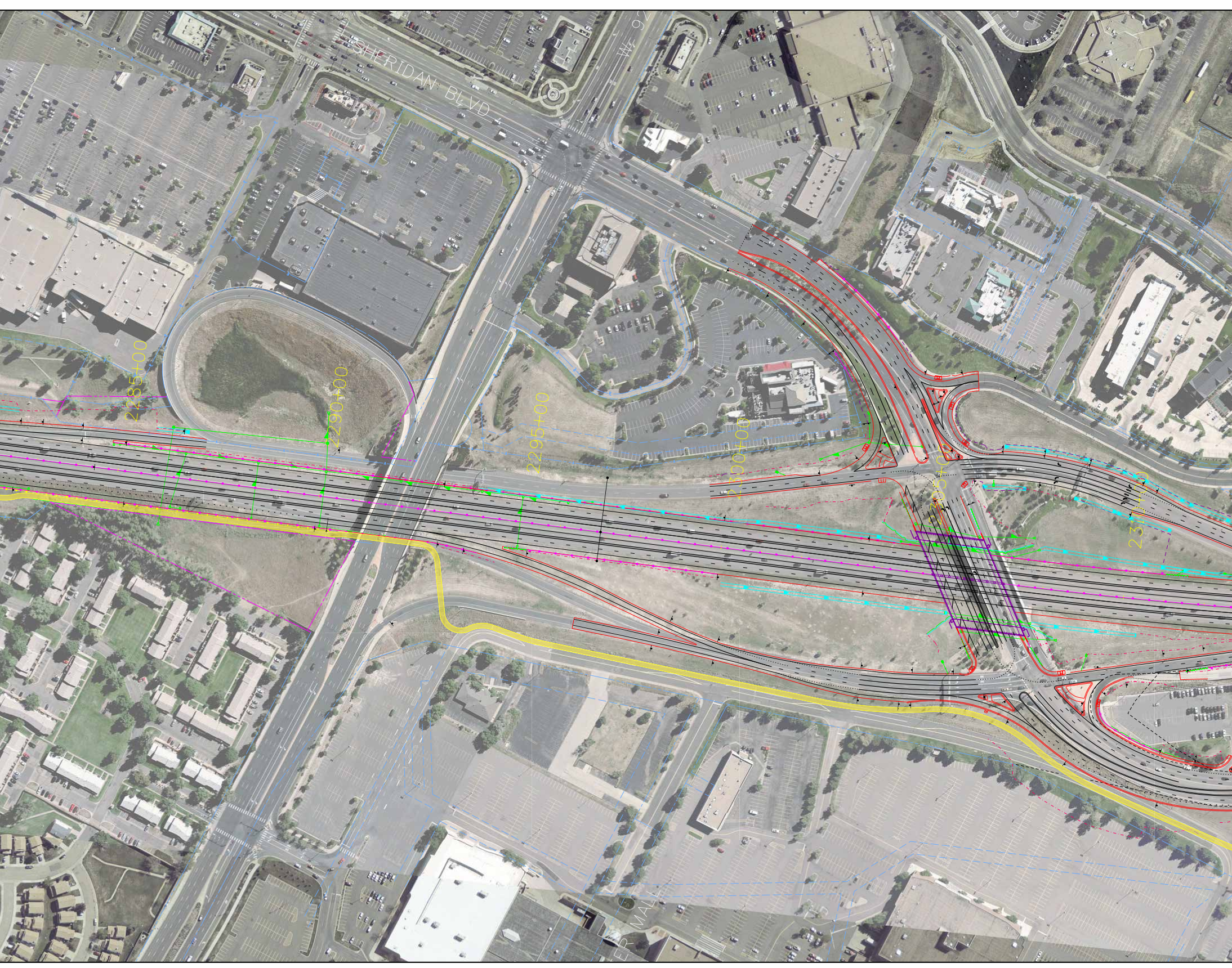
SHERIDAN BLVD
W. 92
2285+00
2290+00
2295+00
2300+00
2305+00
2310+00
ER MALL

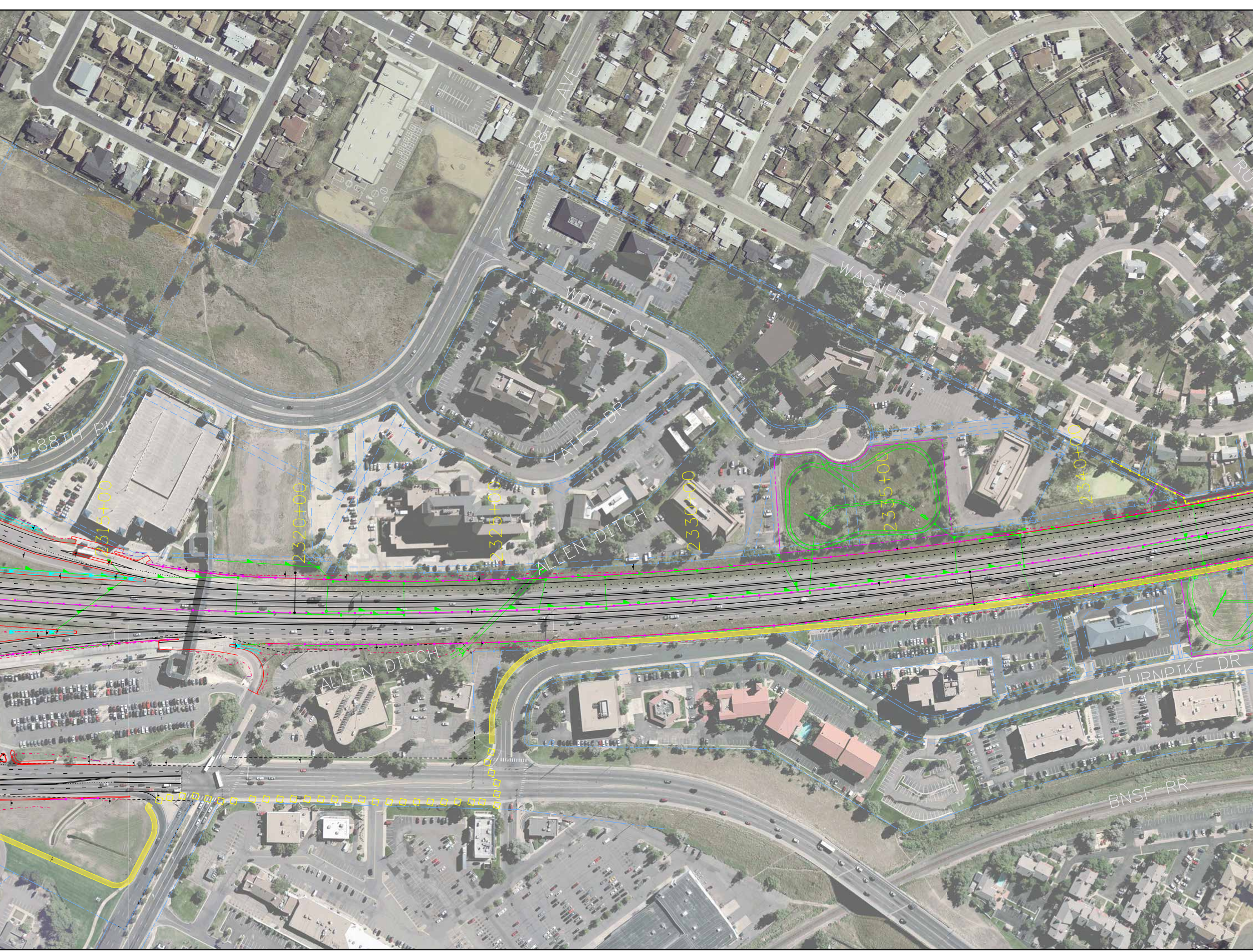
W 88TH AVE
WOLFF CT
WAGNER ST
YATES DR
W 88TH PL
ALLEN DITCH
ALLEN DITCH
TURNPIKE DR
BNSF RR
2315+00
2320+00
2325+00
2330+00
2335+00
2340+00


ROTARY PARK
OAKWOOD DR
ALLEN DITCH
ALLEN DITCH
RALEIGH ST
TENNYSON ST
80TH PL
AUBURN
LaPLACE CT
AVE
2345+00
2350+00
2355+00
2360+00
2365+00
2370+00
2375+00
2380+00
LEGEND
Proposed Bikeway
Existing Bikeway
Proposed Retaining Wall
Proposed Sound Wall
Scale In Feet
0'
50'
100'
200'

US-36 DESIGN-BUILD PROJECT

January 29, 2013